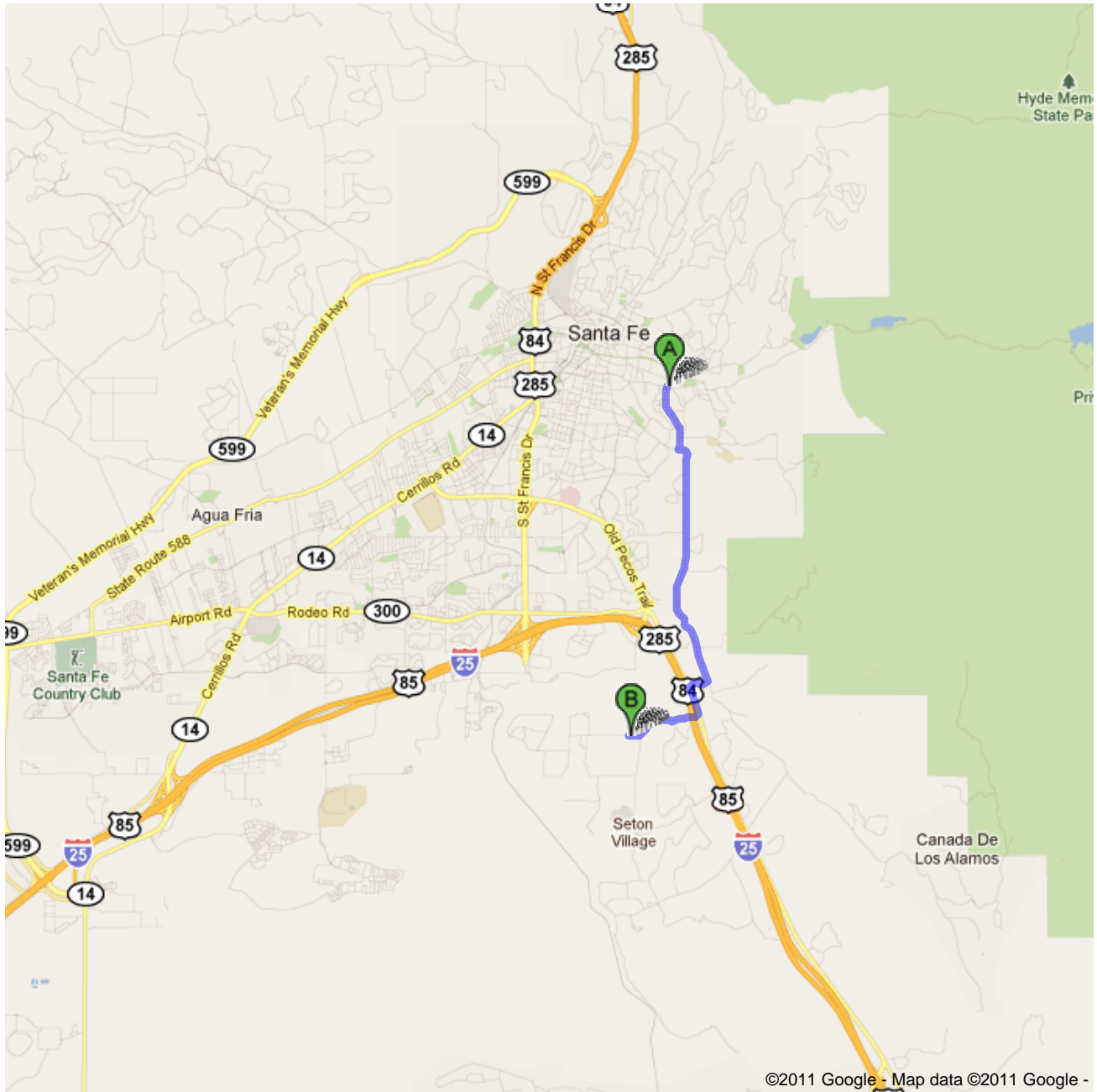





**Directions to 11 Arroyo Hondo Trail, Santa Fe, NM 87508**


**5.5 mi – about 15 mins**


**MAP TO ALTERMANN GALLERIES' SPANISH MUSTANG FUNDRAISER AT LANHAM RANCH**



©2011 Google - Map data ©2011 Google -

 345 Camino Del Monte Sol, Santa Fe, NM 87501

	1. Head <b>south</b> on <b>Camino Del Monte Sol</b> toward <b>Acequia Madre</b> About 2 mins	go 0.8 mi total 0.8 mi
	2. Turn left onto <b>Old Santa Fe Trail</b> About 8 mins	go 3.1 mi total 3.9 mi
	3. Turn right onto <b>Co Rd 36/El Gancho Way</b> About 1 min	go 0.3 mi total 4.2 mi
	4. Turn left onto <b>NM-300 E/Old Las Vegas Hwy</b> About 2 mins	go 0.4 mi total 4.6 mi
	5. Take the 1st right onto <b>Arroyo Hondo Rd/Co Rd 58</b> About 2 mins	go 0.8 mi total 5.4 mi
	6. Continue onto <b>Arroyo Hondo Trail/Co Rd 58B</b> Destination will be on the right	go 0.2 mi total 5.5 mi

 11 Arroyo Hondo Trail, Santa Fe, NM 87508

These directions are for planning purposes only. You may find that construction projects, traffic, weather, or other events may cause conditions to differ from the map results, and you should plan your route accordingly. You must obey all signs or notices regarding your route.

Map data ©2011 Google

Directions weren't right? Please find your route on [maps.google.com](http://maps.google.com) and click "Report a problem" at the bottom left.